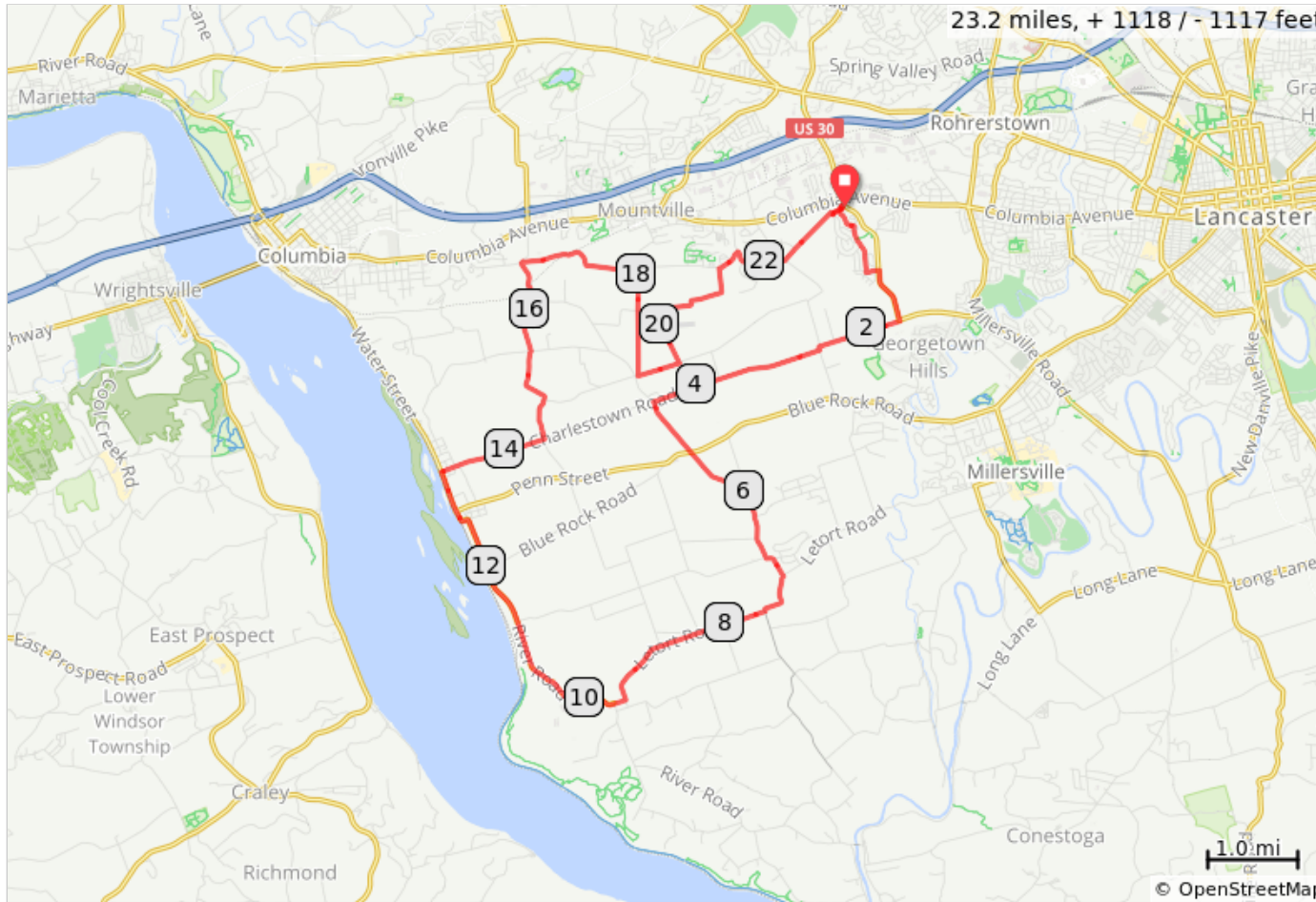


WE Turkey Hill Trot (23R)
















Start: Woods Edge Shopping Center

Terrain: Rolling
Max Grade: 4.5%







Rev: June 2020


















WE Turkey Hill Trot (23R)

Type	Dist	Note
	0.0	Start of route
	0.0	Exit Parking Lot South (back of building)
	0.1	Continue onto Pine Bridge Ln exit parking lot
	0.3	R onto Stone Creek Rd
	0.9	L onto Stone Mill Rd
	1.0	R onto S Centerville Rd
	1.6	R onto Charlestown Rd
	2.6	Straight onto Donerville Road
	2.6	R immediately onto Charlestown Road
	4.5	Sharp L onto Central Manor Road
	6.0	Slight R onto Central Manor Road
	6.2	Keep R to remain on Central Manor Road
	6.7	Straight to remain on Central Manor Road slight left over bridge at Anchor Road

6.7 miles. +191/-289 feet

Type	Dist	Note
	22.1	R onto Donerville Road
	22.3	L onto Weaver Road
	23.0	R onto Post Oak Road
	23.0	L immediately onto Cornerstone Drive
	23.1	L into parking area
	23.2	End of route

1.3 miles. +14/-29 feet

Type	Dist	Note
	7.0	R onto Letort Road
	7.6	R to remain on Letort Road
	8.4	Straight to remain on Letort Road
	9.5	R to remain on Letort Road
	9.7	Continue onto River Road
	13.2	R onto Charlestown Road
	14.4	L onto Prospect Road
	16.6	R onto Locust Grove Road
	18.0	R onto Central Manor Road
	19.1	Sharp L onto Habecker Church Road Caution: Blind to the right and traffic does not stop!
	19.6	L onto Forrey Road
	20.2	Sharp R onto Rohrer Road
	21.3	R onto Hershey Mill Road
	21.6	R onto Fieldgate Drive
	21.9	L onto Greenhedge Drive (the second time intersecting Greenhedge)

15.2 miles. +876/-754 feet