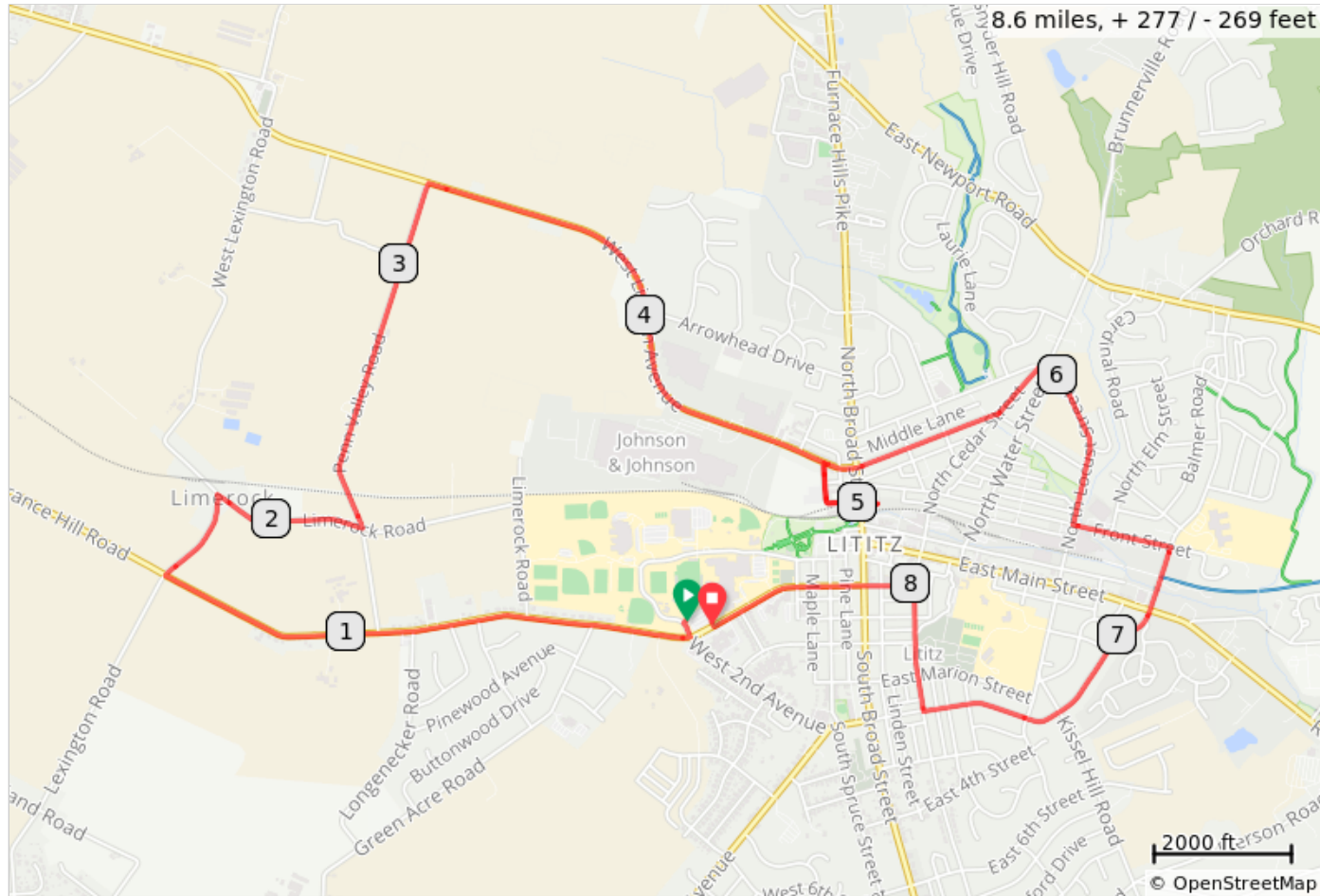


WH Ice Cream Topped with Lititz (9F)



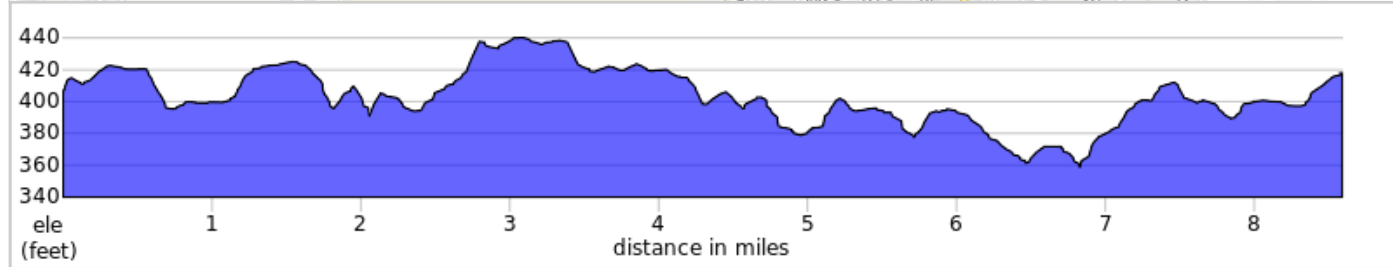
8.6 miles, + 277 / - 269 feet

Start: Warwick High School

















Terrain: Flat
Max Grade: 3.6%

Rev: April 2020











Ride to Greco's Ice Cream



WH Ice Cream Topped with Lititz (9F)

Type	Dist	Note
	0.0	Start of route
	0.0	L onto Campus Dr
	0.1	R onto W. Orange St
	1.5	R onto W Lexington Rd
	1.8	R onto Limerock Rd
	2.2	L onto Penn Valley Rd
	3.2	R onto W Lincoln Ave / Doe Run Rd
	4.7	R onto Warwick St
	4.8	Continue onto W Kleine Ln
	4.9	R onto N Broad St
	4.9	L onto E Kleine Ln
	5.0	Greco's Homemade Ice Cream
	5.0	Return
	5.0	R onto N Broad St
	5.0	L onto W Kleine Ln
	5.1	Continue onto Warwick St

5.1 miles. +132/-158 feet

Type	Dist	Note
	5.2	R onto W Lincoln Ave
	5.7	L onto N Cedar St
	5.9	R onto N Locust St
	6.4	L onto Front St
	6.7	R onto N Oak St
	7.4	Continue onto E 2nd Ave
	7.7	R onto S Cedar St
	8.0	L onto E Orange St
	8.6	R
	8.6	End of route

3.5 miles. +109/-92 feet