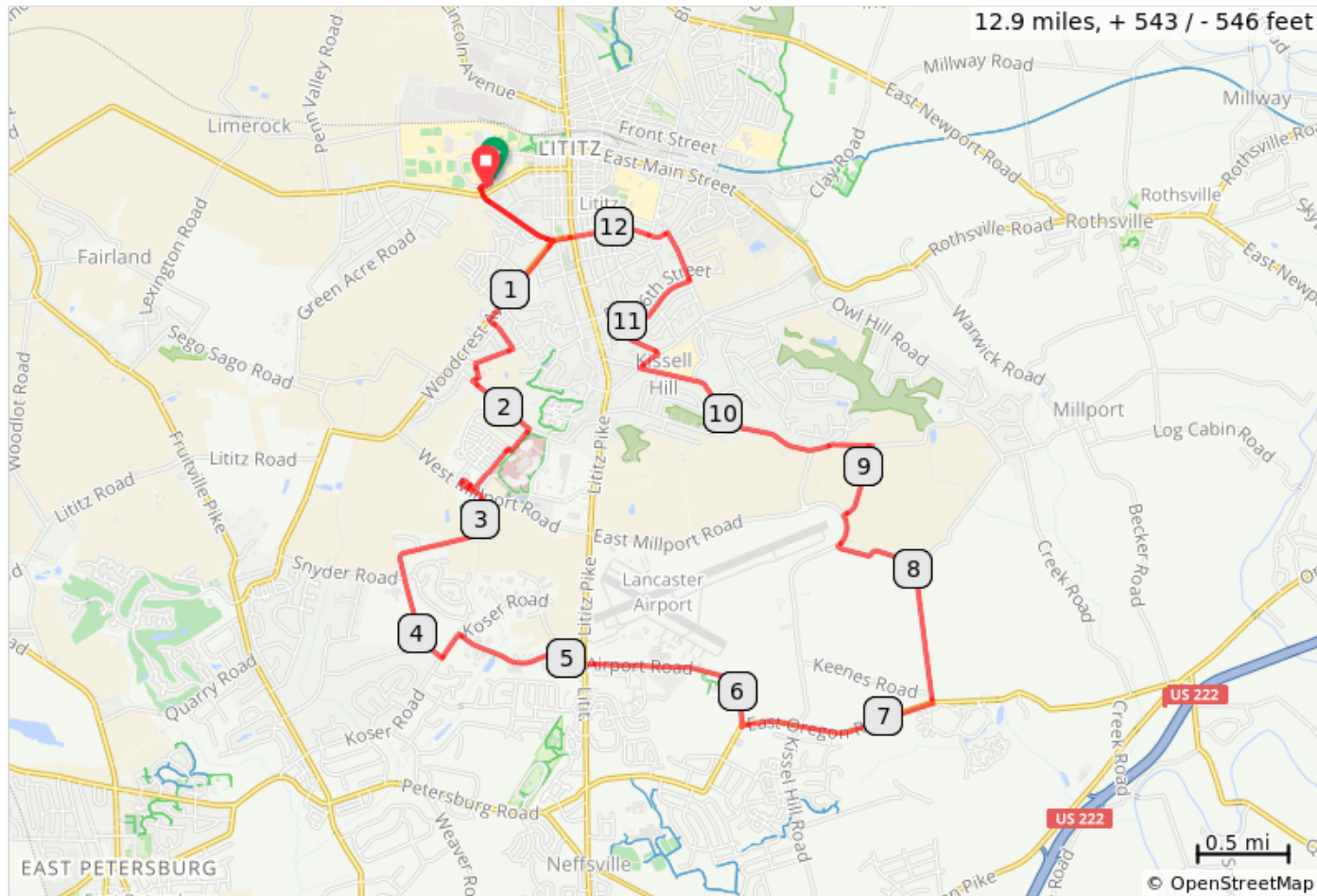


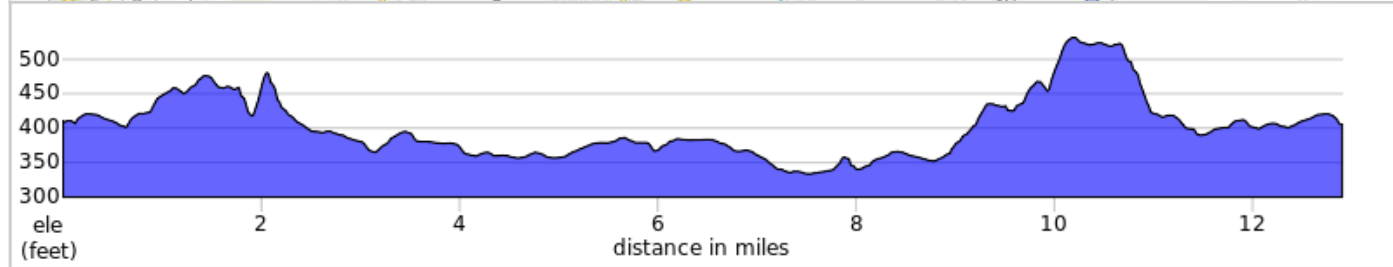
WH Maidens Delight (13R)





Start: Warwick High School

Terrain: Rolling
Max Grade: 7.2%

















Rev: April 2020



WH Maidens Delight (13R)

Type	Dist	Note
	0.0	Start of route
	0.1	L onto Campus Dr
	0.2	Continue onto W 2nd Ave thru traffic light
	0.6	R onto Woodcrest Ave
	1.2	L onto Becker Dr
	1.4	R onto Woodland Ave
	1.6	L onto Springview Dr
	1.7	R onto Hillcrest Ave
	1.8	L onto W Woods Dr
	2.2	R onto Hess Ln
	2.3	R onto Resolution Dr
	2.3	L onto Presidents Dr
	2.7	L onto Independence Mall
	2.7	L onto W Millport Rd
	2.9	R onto Buckwalter Rd
	4.2	L onto Koser Rd

4.2 miles. +180/-230 feet

Type	Dist	Note
	4.3	R onto W Airport Rd
	6.2	L onto PA-722 E
	7.3	L onto John Landis Rd
	8.1	L onto E Millport Rd
	8.5	R onto Kissel Hill Rd/Stauffer Rd
	8.7	R onto Stauffer Rd
	9.1	L onto E Woods Dr
	9.9	Continue onto Landis Valley Rd
	10.6	R onto Owl Hill Rd
	10.7	L onto S Cedar St
	11.0	R onto Swarthmore Dr
	11.4	L onto Kissel Hill Rd
	11.7	L onto E 2nd Ave/S Oak St
	12.8	Continue onto Campus Dr thru traffic light
	12.9	R into HS parking lot
	12.9	End of route

8.7 miles. +339/-293 feet