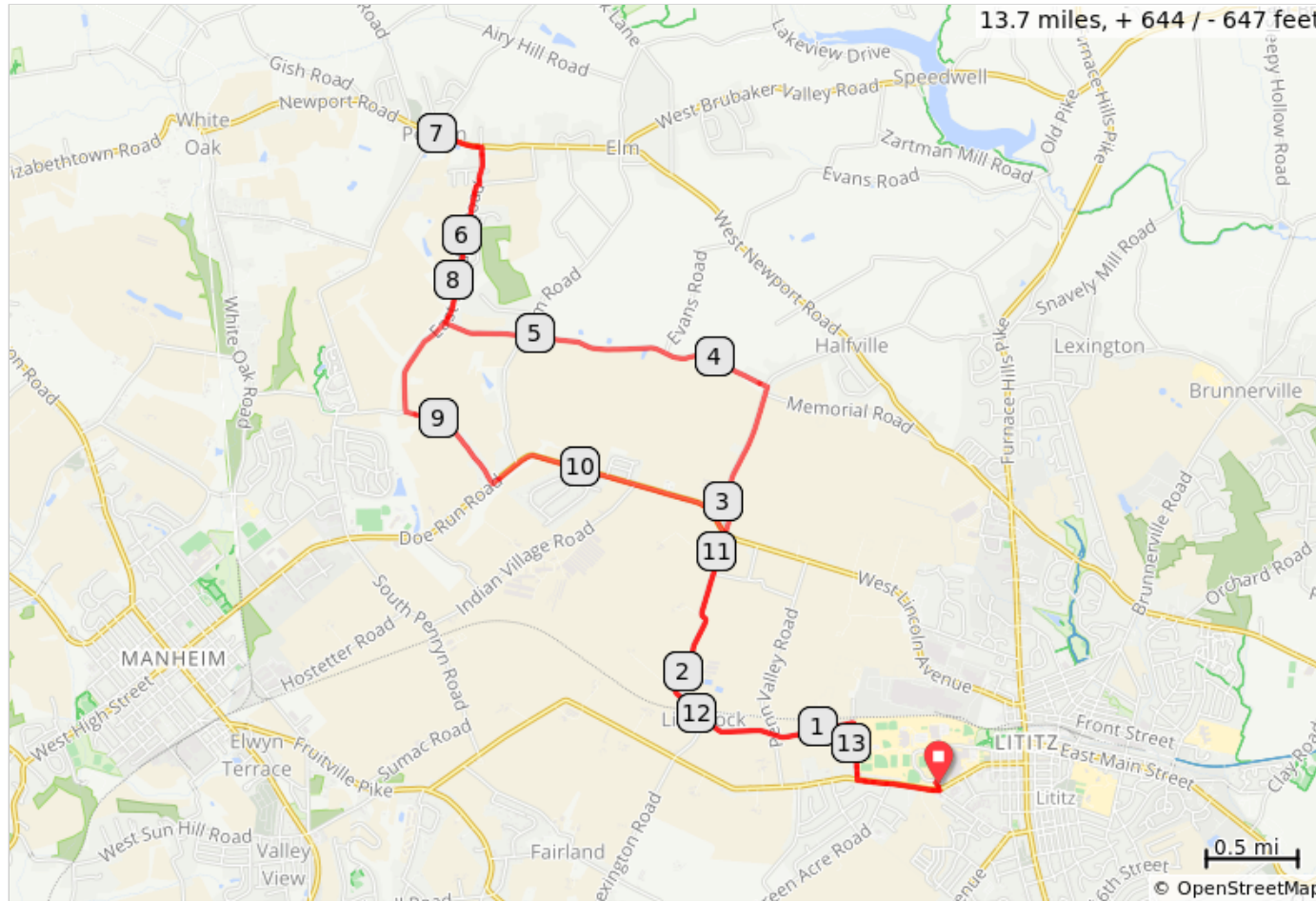


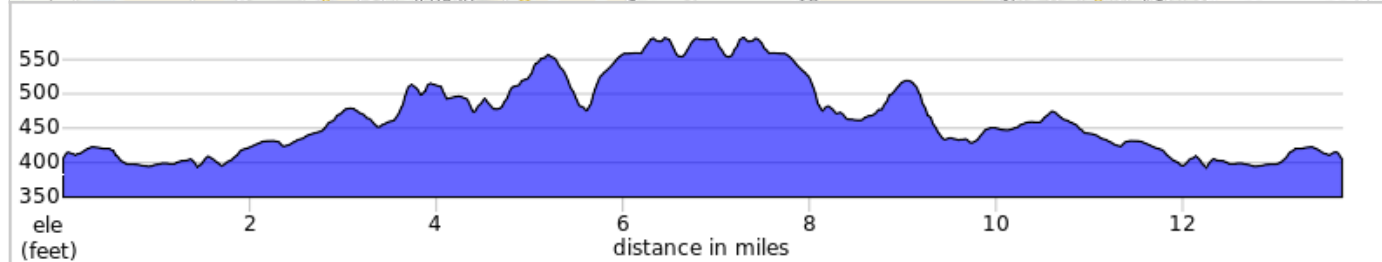
# WH Penryn Pancake Rush (14F)



















Start: Warwick High School

Terrain: Rolling  
Max Grade: 6.4%











Rev: April 2020



WH Penryn Pancake Rush (14F)

Type	Dist	Note
	0.0	Start of route
	0.0	L onto Campus Dr
	0.1	R onto PA-772 W
	0.5	R onto Limerock Rd
	0.8	L to stay on Limerock Rd
	1.7	Continue onto W Lexington Rd
	3.0	R to stay on W Lexington Rd
	3.7	L onto Fairview Rd
	5.5	R onto E Meadow Rd
	6.3	L onto Carole Ln
	6.5	L onto Newport Rd
	6.8	R onto N Penryn Rd/T560
	6.9	Penryn Fire House
	6.9	Return
	7.0	L onto Newport Rd
	7.2	R onto Carole Ln

7.2 miles. +449/-287 feet

Type	Dist	Note
	7.4	R onto E Meadow Rd
	8.8	L onto Cool Spring Rd
	9.4	L onto Doe Run Rd
	10.9	R onto W Lexington Rd
	12.0	Slight L onto Limerock Rd
	12.9	R to stay on Limerock Rd
	13.2	L onto PA-772 E / Orange St
	13.6	L onto Campus Dr
	13.7	R into WHS parking lot
	13.7	End of route

6.5 miles. +171/-343 feet