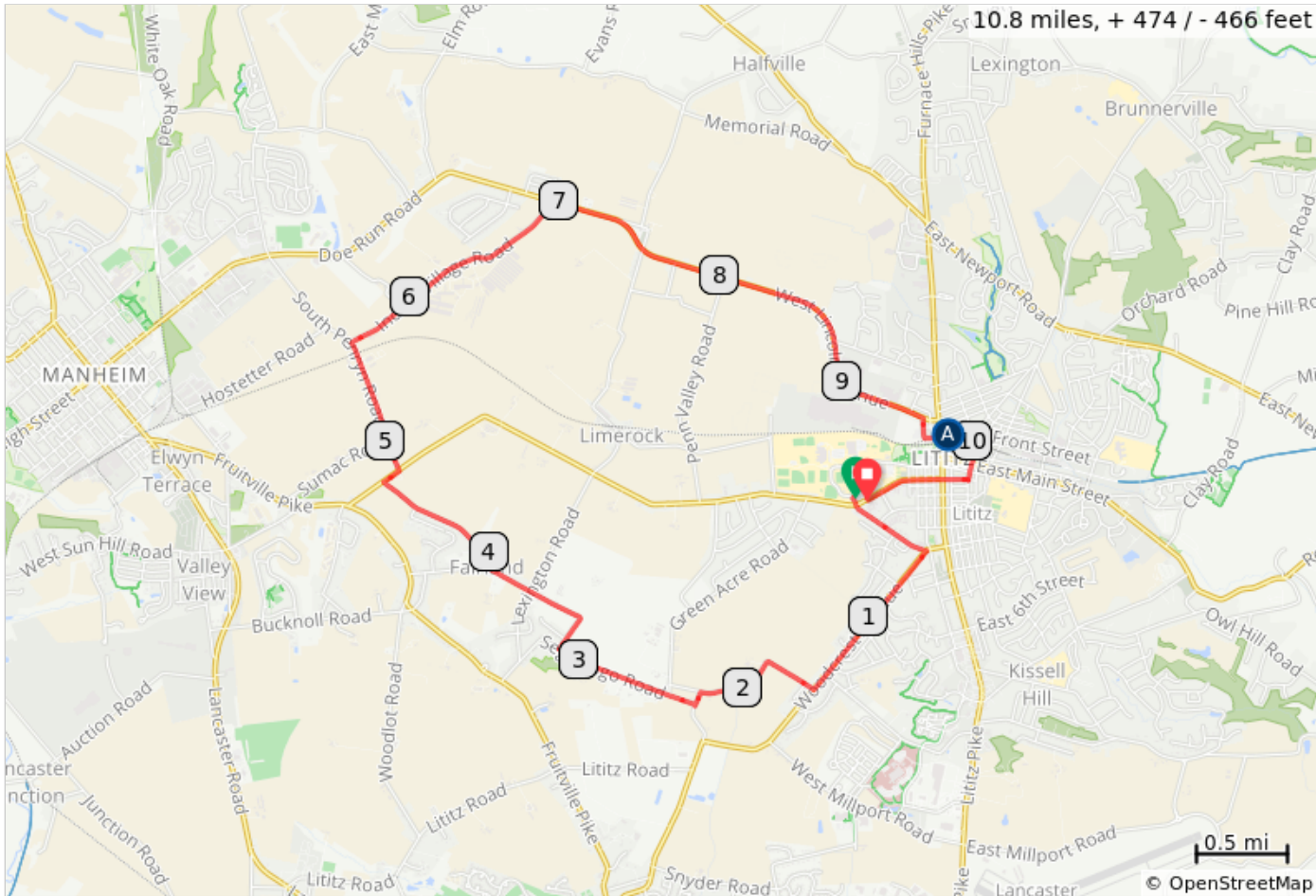


# WH Two Scoops in Lititz (11R)



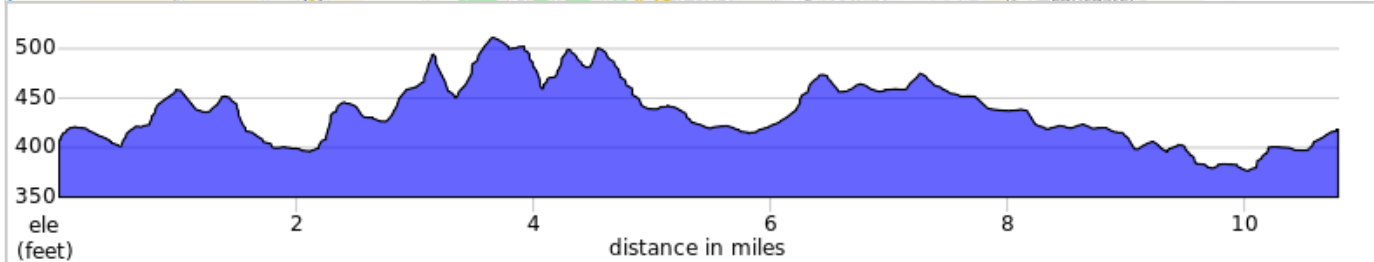
10.8 miles, + 474 / - 466 feet

Start: Warwick High School
















Terrain: Rolling  
Max Grade: 5.1%

Rev: May 2020









A. [Greco's Italian Ices and Homemade Ice Cream](#)



WH Two Scoops in Lititz (11R)

| Type  | Dist | Note                        |
|---|------|-----------------------------|
|  | 0.0  | Start of route              |
|  | 0.0  | L onto Campus Dr            |
|  | 0.1  | Continue onto W 2nd Ave     |
|  | 0.5  | R onto Woodcrest Ave        |
|  | 1.5  | R onto Wateredge Rd         |
|  | 2.3  | L onto Erbs Quarry Rd       |
|  | 2.3  | R onto Sego Sago Rd         |
|  | 3.1  | R onto Fairland Rd          |
|  | 3.9  | R onto Northview Rd         |
|  | 4.7  | R onto PA-772 E             |
|  | 4.8  | L onto S Penryn Rd          |
|  | 5.6  | R onto Indian Village Rd    |
|  | 7.0  | R onto Doe Run Rd           |
|  | 8.0  | Continue onto W Lincoln Ave |
|  | 9.5  | R onto Warwick St           |
|  | 9.6  | Continue onto W Kleine Ln   |

9.6 miles. +400/-424 feet

| Type  | Dist | Note                                       |
|---|------|--|
|  | 9.7  | R onto N Broad St                          |
|  | 9.7  | L onto E Kleine Ln                         |
|  | 9.7  | Greco's Ice Cream / then continue on route |
|  | 9.8  | R onto Front St                            |
|  | 9.9  | R onto N Cedar St                          |
|  | 10.2 | R onto E Orange St                         |
|  | 10.8 | R into school parking lot                  |
|  | 10.8 | End of route                               |

1.2 miles. +47/-11 feet