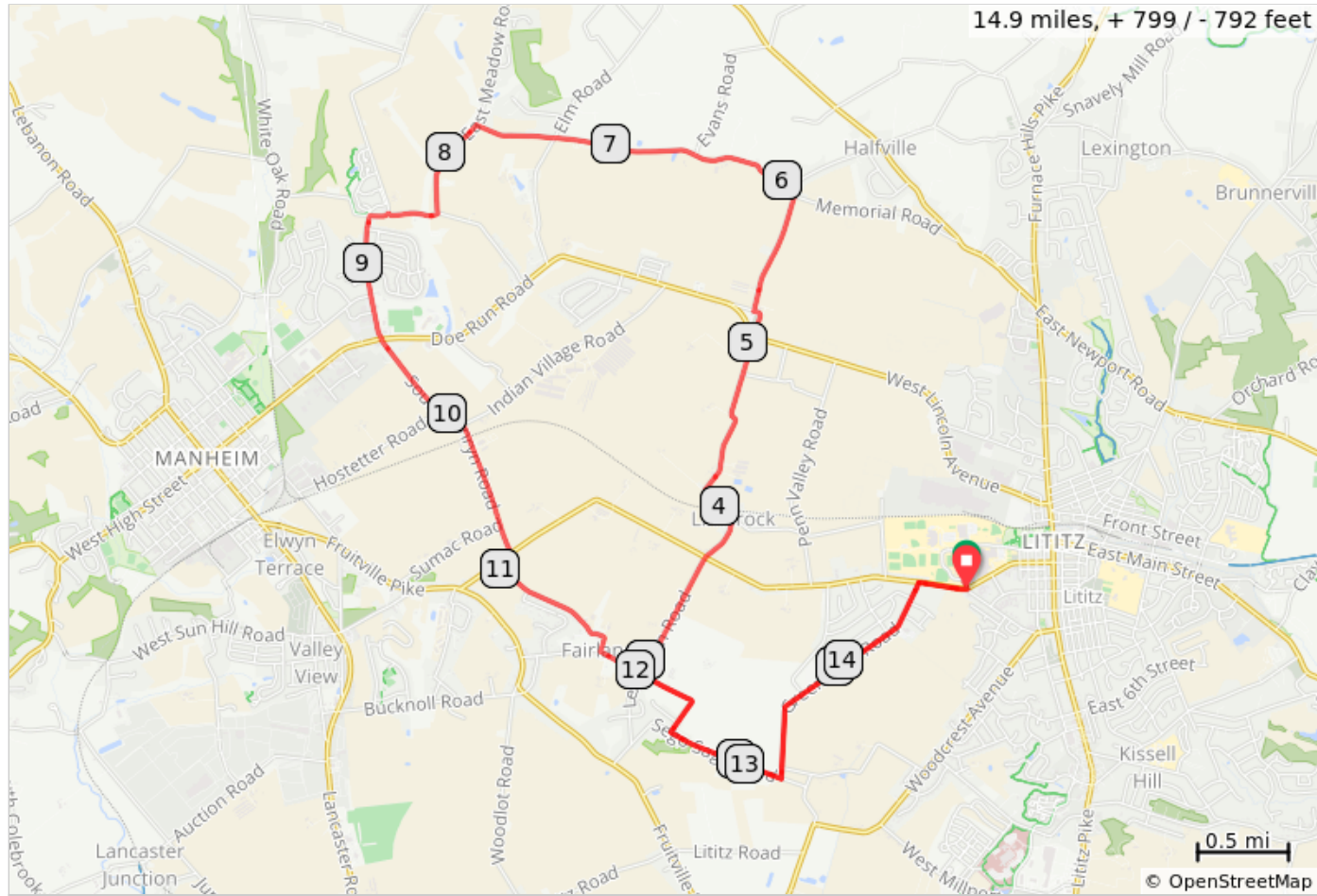


# WH Warwick Mini Ramble (15R)


















Start: Warwick High School

Terrain: Rolling  
Max Grade: 6.7%








Rev: May 2020



WH Warwick Mini Ramble (15R)

Type	Dist	Note
	0.0	Start of route
	0.0	L onto Campus Dr
	0.1	R onto PA-772 W
	0.3	L onto Green Acre Rd
	1.8	R onto Sego Sago Rd
	2.4	R onto Fairland Rd
	2.9	R onto W Lexington Rd
	5.2	R to stay on W Lexington Rd
	5.9	L onto Fairview Rd
	7.8	L onto E Meadow Rd
	8.3	R onto Cool Spring Rd
	8.6	L onto N Penryn Rd
	8.7	L to stay on N Penryn Rd
	9.4	R onto Doe Run Rd
	9.4	L onto S Penryn Rd
	10.8	R onto PA-772 W

10.8 miles. +588/-541 feet

Type	Dist	Note
	10.9	L onto Northview Rd
	11.8	L onto Fairland Rd
	12.5	L onto Sego Sago Rd
	13.2	L onto Green Acre Rd
	14.6	R onto PA-772 E
	14.9	L onto Campus Dr
	14.9	End of route

4.1 miles. +167/-230 feet